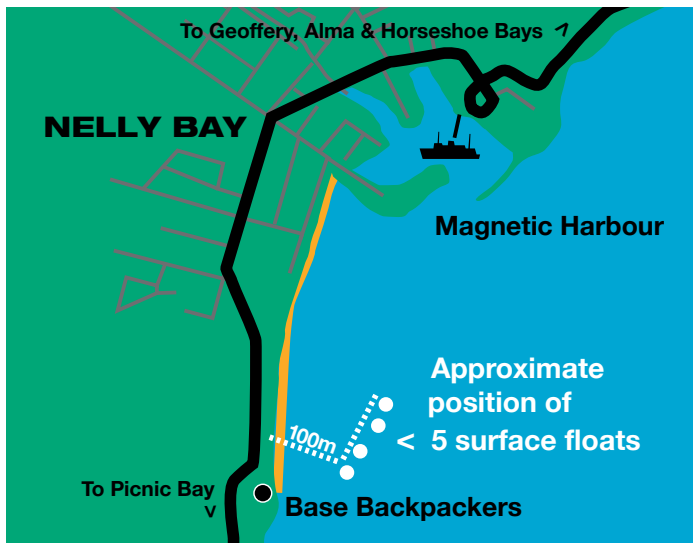
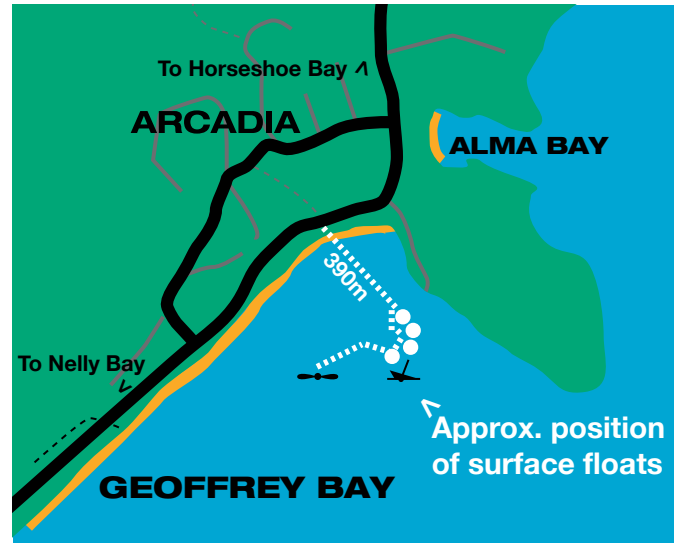


NELLY BAY SNORKEL TRAIL



GEOFFREY BAY SNORKEL TRAIL




Pick up your handy Swim Card before you start your trail.

Handy Swim Cards for each trail outline which species of fish and coral you are likely to see at each location - and specifically at each float that you pass.

They will also show you how to find the Moltke Wreck and the WWII aeroplane propeller with some accuracy. Your \$5 donation for the use of these cards supports the ongoing costs of insurance and maintenance of the trails.

These cards can be recycled after use by leaving them in the drop box at the start of each trail.



SWIM CARDS ARE AVAILABLE FROM:

1. **Base Backpackers** 1 Nelly Bay Rd, Nelly Bay
2. **Aquasearch Aquarium** 6-10 Elena St, Nelly Bay
3. **Fish'n N Fuel'n** 36 Mandalay Ave, Nelly Bay
4. **Island Palms** 13 The Esplanade, Nelly Bay
5. **MI Post Office** 98 Sooning St, Nelly Bay
6. **Pleasure Divers** 10 Marine Pde, Arcadia
7. **Arcadia Newsagency** 7 Marine Pde, Arcadia
8. **Arcadia Store** 5 Bright Ave, Arcadia
9. **Bungalow Bay** 40 Horseshoe Bay Rd, Horseshoe Bay
10. **Foodworks** 7 Pacific Drv, Horseshoe Bay
11. **MI Arts Space** The Esplandade, Picnic Bay

Enjoy your adventure!

For more info visit magneticislandtourism.com In case of an emergency call **000**

This project is a TOMBI initiative. TOMBI is a not for profit, voluntary, Incorporated Association. We would like to thank the following sponsors and our volunteers:

